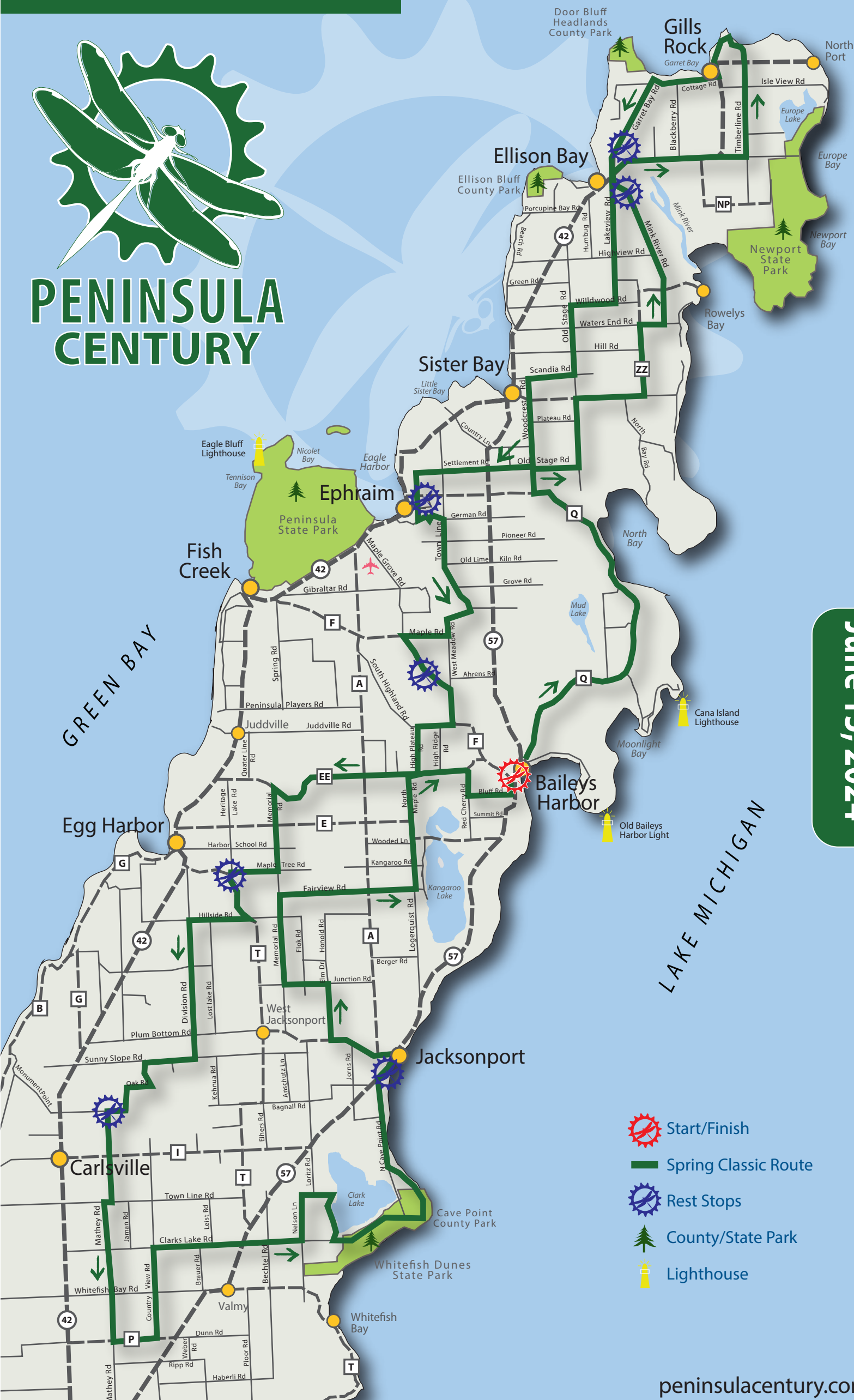




PENINSULA CENTURY



June 15, 2024

- Start/Finish
- Spring Classic Route
- Rest Stops
- County/State Park
- Lighthouse



PENINSULA CENTURY

peninsulacentury.com

SPRING CLASSIC

CENTURY TURN BY TURN

June 15, 2024

Recommended Start time for the 100 Mile Route is 7:00 am.

All routes are marked with white directional arrows and directional signs. (Please wear your yellow wrist band on ride day to use the Rest Stops.)

BIKER SAFETY

While all four courses have been designed to follow Door County's less-travelled back roads, the routes will not be closed to traffic. All bikers should follow the rules of the road, including stopping at stop signs and riding single file on the right side of the road. It is recommended to wear a helmet when bicycling, and please carry an I.D. in case of emergency.

All routes for the Spring Classic follow regular state, county and local roadways and are used by automobiles, trucks, buses, bicycles, motorcycles and farm machinery; they have no special provisions for bicyclists. Bicyclists participating in the Peninsula Century, using the map and the marked route, assume the responsibilities and risks for their own safety when cycling.

The bicycle is classified as a vehicle under Wisconsin state law (WI Statute 346.02 (4)) and has the same Rights AND RESPONSIBILITIES as motor vehicles, including the right to use public roads unless specifically prohibited. The safety of bicycling depends on the conscientious efforts of bicyclists and motorists to obey traffic laws and act with mutual consideration when sharing the roadway.

REST STOP WINDOWS

- ELLISON BAY - OPEN 7:45 AM - 10:15 AM
- FITZGERALD PARK - OPEN 8:15 AM - 10:30 AM
- EPHRAIM FIRE STATION - OPEN 9 AM - 11:45 AM
- ZION CHURCH - OPEN 9 AM - 12:30 PM
- DANNHAUSEN GARDENS - OPEN 9:30 AM - 1:30 PM
- KUEHN PROPERTY - OPEN 10:15 AM - 2:30 PM
- LAKESIDE PARK, JACKSONPORT - OPEN 11:15 AM - 3:30 PM

SAG WAGON

It is recommended to ride with a cell phone along the route, in case of emergency or the need for mechanical assistance from the Sag Wagon; however, your cell phone may not work at all locations along the route.

SAG DISPATCH: Call 920.421.0500
EMERGENCY: 911

POST RIDE MEAL: 11 am - 5:30 pm

A post-ride meal from **Thyme Catering** featuring a taco bar with pork, chicken, and veggie tacos, rice and beans, and a desert of cherry crisp from Seaquist Orchards. You'll also get one free beer from **One Barrel Brewing Co.**

CHARITABLE PARTNER - GIVEDOORCOUNTY.

PRESENTED BY



PREMIER SPONSORS



Door County Medical Center


MAJOR SPONSORS:



TURN	ONTO STREET	AT MILE	CONTINUE FOR
Start	Highway 57	0	0.7
Turn Right	County Road Q	0.7	8.6
Turn Right	Woodcrest Road	9.3	0.5
Turn Right	Old Stage Road	9.8	2.6
Turn Right	County Road ZZ	12.4	2.9
Turn Right	Water's End Road	15.3	0.5
Turn Left	Mink River Road	15.8	3.3
REST STOP	Ellison Bay	19.1	0
Turn Right	Lakeview Road	19.2	0.1
Turn Right	Highway 42	19.3	2.6
Turn Right	Europe Bay Road	21.9	0.7
Turn Left	Timberline Road	22.6	2
Continue Straight	East Wisconsin Bay Road	24.6	1.5
Turn Right	Highway 42	26.1	0.1
Stay Left	Highway 42	26.2	0.2
Turn Right	Cottage Road	26.4	1.1
Turn Right	Garrett Bay Road	27.5	2.8
REST STOP	FITZGERALD PARK	30.3	0
Continue Straight	Garrett Bay Road	30.3	0.3
Continue Straight	Lakeview Road	30.6	0.1
Continue Straight	Lakeview Road	30.7	2.6
Turn Right	Wildwood Road	33.3	1.1
Turn Left	Old Stage Road	34.4	1.5
Turn Right	Scandia Road	35.9	1
Turn Left	Woodcrest Road	36.9	2
Turn Right	Old Stage Road	38.9	1
Continue Straight	Settlement Road	39.9	1.6
Stay Left	Norway Street	41.5	0.4
REST STOP	EPHRAIM FIRE STATION	41.9	0
Continue Straight	Norway Street	41.9	0.4
Turn Left	German Road	42.3	0.7
Turn Right	Townline Road	43	2.1
Turn Right	West Meadow Road	45.1	0.6
Stay Left	West Meadow Road	45.7	0.3
Turn Right	Maple Grove East Road	46	1
Turn Left	County Road F	47	1.3
REST STOP	ZION CHURCH	48.3	0
Continue Straight	County Road F	48.3	1.1
Turn Right	Highland Road	49.4	0.3
Turn Left	High Plateau Road	49.7	1
Turn Right	County Road EE	50.7	4.1
Turn Left	Memorial Drive	54.8	1.8
Turn Right	Maple Tree Road	56.6	0.9
Turn Left	Heritage Lake Road	57.6	0
REST STOP	DANNHAUSEN GARDENS	57.6	0
Continue Straight	County Road T	57.6	1
Turn Right	Hillside Road	58.6	1.2
Turn Left	Division Road	59.8	3.1
Turn Right	Sunny Slope Road	62.9	1.1
Turn Left	Oak Road	64	1.6
Turn Right	Monument Point Road	65.6	0.5
Turn Left	Mathey Road	66.1	1
REST STOP	KUEHN PROPERTY	66.3	0
Continue Straight	Mathey Road	67.1	1
Turn Right	Town Line Road	68.1	0
Turn Left	Mathey Road	68.1	3.1
Turn Left	County Road P	71.2	1
Turn Left	Country View Road	72.2	2
Turn Right	Clarks Lake Road	74.2	3.3
Turn Left	Nelson Lane	77.5	1
Stay Right	East Townline Road	78.5	0.9
Turn Right	West Shore Drive	79.4	0.8
Turn Left	Clarks Lake Road	80.2	1.8
Turn Right	Schauer Road	82	2.1
Turn Right	Cave Point Drive	84.1	1.9
Turn Right	Hwy 57	85.9	0.6
REST STOP	LAKESIDE PARK	86.5	0
Turn Left	County Road V	86.5	2.7
Turn Right	Elm Drive	88.2	1.3
Turn Left	Junction Road	89.5	1
Turn Right	Memorial Drive	90.5	2
Turn Right	Fairview Road	92.5	3
Turn Left	Logerquist Road	95.5	1.1
Continue Straight	County Road E	96.6	0.4
Turn Right	North Maple Road	97	1
Turn Right	County Road EE	98	1.3
Turn Right	Red Cherry Road	99.3	0.5
Turn Left	Bluff Road	99.8	1.1
Turn Left	Guy Street	100	0.2
Turn Right	County Road F	101	0.2
FINISH	BAILEY HARBOR	101	

SUPPORTING SPONSORS: HAYDEN WATER CO. | GFL ENVIRONMENTAL | DOOR COUNTY DAIRY PROMOTION | KICK ASH PRODUCTS

The Peninsula Centuries are PENINSULA PACERS events.



PENINSULA CENTURY



LAKE MICHIGAN

- Start/Finish
- Spring Classic Route
- Rest Stops
- County/State Park
- Lighthouse

June 15, 2024



PENINSULA CENTURY

SPRING CLASSIC

peninsulacentury.com

METRIC TURN BY TURN

June 15, 2024

Recommended Start time for the Metric Route is 7:00 am.

All routes are marked with white directional arrows and directional signs. (Please wear your yellow wrist band on ride day to use the Rest Stops.)

BIKER SAFETY

While all four courses have been designed to follow Door County's less-travelled back roads, the routes will not be closed to traffic. All bikers should follow the rules of the road, including stopping at stop signs and riding single file on the right side of the road. It is recommended to wear a helmet when bicycling, and please carry an I.D. in case of emergency.

All routes for the Spring Classic follow regular state, county and local roadways and are used by automobiles, trucks, buses, bicycles, motorcycles and farm machinery; they have no special provisions for bicyclists. Bicyclists participating in the Peninsula Century, using the map and the marked route, assume the responsibilities and risks for their own safety when cycling.

The bicycle is classified as a vehicle under Wisconsin state law (WI Statute 346.02 (4)) and has the same Rights AND RESPONSIBILITIES as motor vehicles, including the right to use public roads unless specifically prohibited. The safety of bicycling depends on the conscientious efforts of bicyclists and motorists to obey traffic laws and act with mutual consideration when sharing the roadway.

REST STOP WINDOWS

- ELLISON BAY - OPEN 7:45 AM - 10:15 AM
- FITZGERALD PARK - OPEN 8:15 AM - 10:30 AM
- EPHRAIM FIRE STATION - OPEN 9 AM - 11:45 AM
- ZION CHURCH - OPEN 9 AM - 12:30 PM

SAG WAGON

It is recommended to ride with a cell phone along the route, in case of emergency or the need for mechanical assistance from the Sag Wagon; however, your cell phone may not work at all locations along the route.

SAG DISPATCH: Call 920.421.0500
EMERGENCY: 911

POST RIDE MEAL: 11 am - 5:30 pm

A post-ride meal from **Thyme Catering** featuring a taco bar with pork, chicken, and veggie tacos, rice and beans, and a desert of cherry crisp from Seaquist Orchards. You'll also get one free beer from **One Barrel Brewing Co.**

CHARITABLE PARTNER - GIVEDOORCOUNTY.ORG

TURN	ONTO STREET	AT MILE	CONTINUE FOR
Start	Highway 57	0	0.7
Turn Right	County Road Q	0.7	8.6
Turn Right	Woodcrest Road	9.3	0.5
Turn Right	Old Stage Road	9.8	2.6
Turn Right	County Road ZZ	12.4	2.9
Turn Right	Waters End Road	15.3	0.6
Turn Left	Mink River Road	15.9	3.2
REST STOP	Ellison Bay	19.1	0
Continue Straight	Mink River Road	19.1	0.1
Turn Right	Lakeview Road	19.2	0.1
Turn Right	Highway 42	19.3	2.6
Turn Right	Europe Bay Road	21.9	0.6
Turn Left	Timberline Road	22.5	2.1
Continue Straight	Wisconsin Bay Road	24.6	1.5
Turn Right	Highway 42	26.1	0.1
Stay Left	Highway 42	26.2	0.2
Turn Right	Cottage Road	26.4	1.1
Turn Right	Garrett Bay Road	27.5	2.9
REST STOP	FITZGERALD PARK	30.4	0
Continue Straight	Garrett Bay Road	30.4	0.2
Continue Straight	Lakeview Road	30.6	2.7
Turn Right	Wildwood Road	33.3	1
Turn Left	Old Stage Road	34.3	1.6
Turn Right	Scandia Road	35.9	1
Turn Left	Woodcrest Road	36.9	2
Turn Right	Old Stage Road	38.9	1
Continue Straight	Settlement Road	39.9	1.6
Stay Left	Norway Street	41.5	0.5
REST STOP	EPHRAIM FIRE STATION	42	0
Continue Straight	Norway Street	42	0.3
Turn Left	German Road	42.3	0.7
Turn Right	Townline Road	43	2.1
Turn Right	West Meadow Road	45.1	0.6
Turn Left	Stay on West Meadow Road	45.7	0.3
Turn Right	Maple Grove East Road	46	1
Turn Left	County Road F	47	1.4
REST STOP	ZION CHURCH	48.4	0
Continue Straight	County Road F	48.4	1
Turn Right	Highland Road	49.4	0.7
Turn Left	High Plateau Road	50.1	1.1
Turn Right	County Road EE	51.2	3.7
Turn Left	Memorial Drive	54.9	2.4
Turn Left	Fairview Road	57.3	3
Turn Left	Logerquist Road	60.1	1.1
Continue Straight	County Road E	61.1	0.4
Turn Right	North Maple Road	61.5	1.1
Turn Right	County Road EE	62.6	1.2
Turn Right	Red Cherry Road	63.8	0.5
Turn Left	Bluff Road	64.3	1.1
Turn Left	Guy Street	65.4	0.2
Turn Right	County Road F	65.6	0.1
FINISH	BAILEYS HARBOR	65.7	

PRESENTED BY



PREMIER SPONSORS



Door County Medical Center

MAJOR SPONSORS:




SUPPORTING SPONSORS: HAYDEN WATER CO. | GFL ENVIRONMENTAL | DOOR COUNTY DAIRY PROMOTION | KICK ASH PRODUCTS

The Peninsula Centuries are PENINSULA PACERS events.

50 MILE RIDE MAP

SPRING CLASSIC



PENINSULA CENTURY



June 15, 2024

- Start/Finish
- Spring Classic Route
- Rest Stops
- County/State Park
- Lighthouse



PENINSULA CENTURY

SPRING CLASSIC

50 MILE TURN BY

peninsulacentury.com

Recommended Start time for the 50 Mile Route is 8:00 am.

All routes are marked with white directional arrows and directional signs. (Please wear your yellow wrist band on ride day to use the Rest Stops.)

BIKER SAFETY

While all four courses have been designed to follow Door County's less-travelled back roads, the routes will not be closed to traffic. All bikers should follow the rules of the road, including stopping at stop signs and riding single file on the right side of the road. It is recommended to wear a helmet when bicycling, and please carry an I.D. in case of emergency.

All routes for the Spring Classic follow regular state, county and local roadways and are used by automobiles, trucks, buses, bicycles, motorcycles and farm machinery; they have no special provisions for bicyclists. Bicyclists participating in the Peninsula Century, using the map and the marked route, assume the responsibilities and risks for their own safety when cycling.

The bicycle is classified as a vehicle under Wisconsin state law (WI Statute 346.02 (4)) and has the same Rights AND RESPONSIBILITIES as motor vehicles, including the right to use public roads unless specifically prohibited. The safety of bicycling depends on the conscientious efforts of bicyclists and motorists to obey traffic laws and act with mutual consideration when sharing the roadway.

REST STOP WINDOWS

- ELLISON BAY - OPEN 7:45 AM - 10:15 AM
- EPHRAIM FIRE STATION - OPEN 9 AM - 11:45 AM
- ZION CHURCH - OPEN 9 AM - 12:30 PM

SAG WAGON

It is recommended to ride with a cell phone along the route, in case of emergency or the need for mechanical assistance from the Sag Wagon; however, your cell phone may not work at all locations along the route.

SAG DISPATCH: Call 920.421.0500
EMERGENCY: 911

POST RIDE MEAL: 11 am - 5:30 pm

A post-ride meal from **Thyme Catering** featuring a taco bar with pork, chicken, and veggie tacos, rice and beans, and a desert of cherry crisp from Seaquist Orchards. You'll also get one free beer from **One Barrel Brewing Co.**

CHARITABLE PARTNER - GIVEDOORCOUNTY.



PREMIER SPONSORS



MAJOR SPONSORS:



TURN	ONTO STREET	AT MILE	CONTINUE FOR
Start	Highway 57	0	0.7
Turn Right	County Road Q	0.7	8.6
Turn Right	Woodcrest Road	9.3	0.5
Turn Right	Old Stage Road	9.8	2.6
Turn Right	County Road ZZ	12.4	2.9
Turn Right	Water's End Road	15.3	0.5
Turn Left	Mink River Road	15.8	3.3
REST STOP	Ellison Bay	19.1	0
Continue Straight	Mink River Road	19.1	0.1
Turn Left	Lakeview Road	19.2	2.7
Turn Right	Wildwood Road	21.9	1
Turn Left	Old Stage Road	22.9	1.5
Turn Right	Scandia Road	24.4	1
Turn Left	Woodcrest Road	25.4	2
Turn Right	Old Stage Road	27.4	1
Continue Straight	Settlement Road	28.4	1.6
Stay Left	Norway Street	30	0.4
REST STOP	EPHRAIM FIRE STATION	30.4	0
Continue Straight	Norway Street	30.4	0.5
Turn Left	German Road	30.9	0.6
Turn Right	Townline Road	31.5	2.2
Turn Right	West Meadow Road	33.7	0.8
Turn Right	Maple Grove East	34.5	1
Turn Left	County Road F	35.5	0.4
REST STOP	ZION CHURCH	35.9	0
Continue Straight	County Road F	35.9	2
Turn Right	Highland Road	37.9	0.8
Turn Left	High Plateau Road	38.7	1
Turn Right	County Road EE	39.7	3.6
Turn Left	Memorial Drive	43.3	2.3
Turn Left	Fairview Road	45.6	3
Turn Left	Logerquist Road	48.6	1
Continue Straight	County Road E	49.7	0.4
Turn Right	North Maple Road	50.9	1
Turn Right	County Road EE	51.1	1.3
Turn Right	Red Cherry Road	52.4	0.5
Turn Left	Bluff Road	52.9	1
Turn Left	Guy Street	53.9	0.3
Turn Right	County Road F	53.2	0
FINISH	BAILEYS HARBOR	54.2	


June 15, 2024

SUPPORTING SPONSORS: HAYDEN WATER CO. | GFL ENVIRONMENTAL | DOOR COUNTY DAIRY PROMOTION | KICK ASH PRODUCTS

The Peninsula Centuries are PENINSULA PACERS events.

25 MILE RIDE

SPRING CLASSIC



PENINSULA CENTURY



June 15, 2024

- Start/Finish
- Spring Classic Route
- Rest Stops
- County/State Park
- Lighthouse



OUR EVENT PARTNER



June 15, 2024

peninsulacentury.com

Recommended Start time for the 25 Mile Route is 8:45 am.

All routes are marked with white directional arrows and directional signs. (Please wear your yellow wrist band on ride day to use the Rest Stops.)

BIKER SAFETY

While all four courses have been designed to follow Door County's less-travelled back roads, the routes will not be closed to traffic. All bikers should follow the rules of the road, including stopping at stop signs and riding single file on the right side of the road. It is recommended to wear a helmet when bicycling, and please carry an I.D. in case of emergency.

All routes for the Spring Classic follow regular state, county and local roadways and are used by automobiles, trucks, buses, bicycles, motorcycles and farm machinery; they have no special provisions for bicyclists. Bicyclists participating in the Peninsula Century, using the map and the marked route, assume the responsibilities and risks for their own safety when cycling.

The bicycle is classified as a vehicle under Wisconsin state law (WI Statute 346.02 (4)) and has the same Rights AND RESPONSIBILITIES as motor vehicles, including the right to use public roads unless specifically prohibited. The safety of bicycling depends on the conscientious efforts of bicyclists and motorists to obey traffic laws and act with mutual consideration when sharing the roadway.

REST STOP WINDOWS

- EPHRAIM FIRE STATION - OPEN 9 AM - 11:45 AM
- ZION CHURCH - OPEN 9 AM - 12:30 PM

SAG WAGON

It is recommended to ride with a cell phone along the route, in case of emergency or the need for mechanical assistance from the Sag Wagon; however, your cell phone may not work at all locations along the route.

SAG DISPATCH: Call 920.421.0500
EMERGENCY: 911

POST RIDE MEAL: 11 am - 5:30 pm

A post-ride meal from **Thyme Catering** featuring a taco bar with pork, chicken, and veggie tacos, rice and beans, and a desert of cherry crisp from Seaquist Orchards. You'll also get one free beer from **One Barrel Brewing Co.**

25 MILE TURN BY TURN

TURN	ONTO STREET	AT MILE	CONTINUE FOR
Start	Highway 57	0	0.7
Turn Right	County Road Q	0.7	8.6
Turn Right	Woodcrest Road	9.3	0.5
Turn Left	Old Stage Road	9.8	2.5
Turn Left	Norway Street	12.3	0.4
REST STOP	EPHRAIM FIRE STATION	12.7	0.4
Turn Left	German Road	13.1	0.8
Turn Right	Townline Road	13.9	1.5
Continue Straight	Continue onto Sumach Road	15.4	0.7
Turn Right	West Meadow Road	16.1	0.8
Turn Right	Maple Grove East Road	16.9	1
Turn Left	County Road F	17.9	1.6
REST STOP	ZION CHURCH	19.5	0.8
Turn Right	Highland Road	20.3	0.7
Turn Left	High Plateau Road	21	1
Turn Left	County Road EE	22	1
Turn Right	Red Cherry Road	23	0.5
Turn Left	Bluff Road	23.5	1.1
Turn Left	Guy Street	24.6	0.4
FINISH	BAILEYS HARBOR	25	

CHARITABLE PARTNER - GIVEDOORCOUNTY.

PRESENTED BY



PREMIER SPONSORS



Door County Medical Center

MAJOR SPONSORS:



SUPPORTING SPONSORS: HAYDEN WATER CO. | GFL ENVIRONMENTAL | DOOR COUNTY DAIRY PROMOTION | KICK ASH PRODUCTS

The Peninsula Centuries are PENINSULA PACERS events.